

RoadRunner Shuttle Service

RoadRunner is the best way to get to and around the park from Joshua Tree and Twentynine Palms. Shuttle runs 7 days a week.

- Shuttles run every 30 minutes at stops on the red line.
- Shuttles run every 2 hours from stops on the green and blue lines.
- Connect with other MBTA routes, including service to Palm Springs, at Stop A - visit mbtabus.com.

Ride for Free with your Park Pass

Park Pass Required

Shuttle riders must have a pass for park entrance.

- If you already have a pass - an annual pass, a lifetime pass or some other kind of NPS pass - that's great.
- If not, you can buy your pass at a park visitor center in Joshua Tree or Twentynine Palms between 8:30 AM and 5:00 PM.
- RoadRunner bus operators do not sell park passes.

Where to Park and Ride

You can help reduce traffic in the park by parking your vehicle in one of these lots along Highway 62:



- **Stater Bros.** (shuttle Stop J located west of Burger King on Encelia Dr.)
- **Rite Aid** (shuttle stop located on Hwy. 62)
- **Holiday Inn** (shuttle stop located on Hwy. 62)
- **City of Twentynine Palms Visitor Center** [lot located behind picnic area] (shuttle stop located on Hwy 62 in front of Arco gas station)

For those who wish to board the bus in Joshua Tree, parking can be found in an around the village of Joshua Tree. Or park inside the park and use RoadRunner to travel from one area to another. Do not leave vehicles parked in Oasis Visitor Center or Joshua Tree Visitor Center parking lots.

What to See & Do



- **Boy Scout Trailhead:** 8 mi (12.9 km) trail to Indian Cove Campground; backcountry camping permit board
- **Barker Dam:** popular wildlife viewing area; 1.1 mi (1.8 km) loop trail to historic dam and prehistoric rock art; 2 mi (3.4 km) out and back trail to historic Wall Street Mill site
- **Hidden Valley:** 1 mi (1.6 km) loop trail; picnic area
- **Intersection Rock:** Hidden Valley Campground access and many popular climbing routes.
- **Ryan Mountain Trailhead:** strenuous 3 mi (4.8 km) out and back trail; 360° views from mountain summit
- **Jumbo Rocks:** Iconic Skull Rock formation; Skull Rock trail – 1.7 mi (2.7 km) loop; Discovery Trail - 0.7 mi (1.1 km) loop; Split Rock Trail – 2.5 mi (4 km) loop; trails link to form 4.9 mi (7.9 km) loop

What You Need to Know

Plan ahead and be prepared before boarding RoadRunner. There are no services available inside the park.

- Bring enough food and water (one gallon per person per day is recommended).
- Wear sunscreen, light-colored clothes, and a hat for sun protection.
- Cell coverage is unavailable. An emergency phone is located in the Intersection Rock parking lot.
- Let someone know your plans for the day (where you are going and when you expect to be finished).




RoadRunner Shuttle Service made possible by:



RoadRunner

Shuttle Service to Joshua Tree National Park



JTNP.RoadRunner.org
(760) 367-5699

Effective February 1 to April 30, 2018

Getting to Joshua Tree National Park (JTNP)

Schedules for Joshua Tree and 29 Palms Routes (PM times are in bold)

Twentynine Palms to JTNP

J 29 Palms Stater Bros.	I 29 Palms TC	H Visitor Center	G Jumbo Rocks	F Ryan Mountain	E Hidden Valley	C Barker Dam
8:00	8:08	8:13	8:34	8:44	9:00	9:06
10:00	10:08	10:13	10:34	10:44	11:00	11:06
12:00	12:08	12:13	12:34	12:44	1:00	1:06
2:00	2:08	2:13	2:34	2:44	3:00	3:06
4:00	4:08	4:13	4:34	4:44	5:00	5:06

Joshua Tree to JTNP

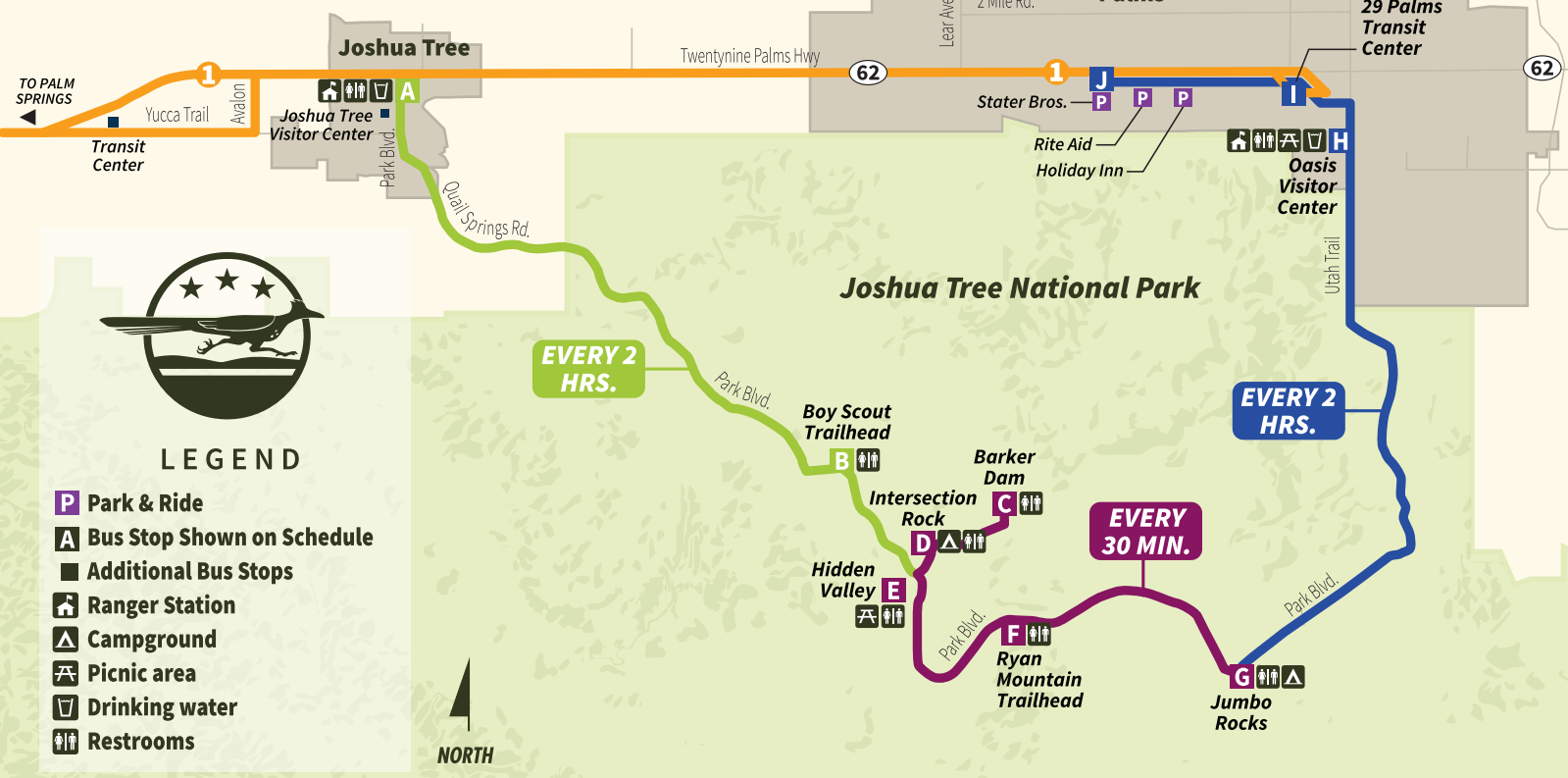
A Hw 62/ Park Blvd	B Boy Scout Trail	E Hidden Valley	C Barker Dam	D Intersection Rock	E Hidden Valley	F Ryan Mountain	G Jumbo Rocks
8:00	8:24	8:30	8:36	8:42	8:44	8:55	9:04
10:00	10:24	10:30	10:36	10:42	10:44	10:55	11:04
12:00	12:24	12:30	12:36	12:42	12:44	12:55	1:04
2:00	2:24	2:30	2:36	2:42	2:44	2:55	3:04
4:00	4:24	4:30	4:36	4:42	4:44	4:55	5:04

JTNP to Twentynine Palms

C Barker Dam	D Intersection Rock	E Hidden Valley	F Ryan Mountain	G Jumbo Rocks	H Visitor Center	I 29 Palms TC	J 29 Palms Stater Bros.
10:06	10:12	10:14	10:25	10:34	10:55	11:00	11:08
12:06	12:12	12:14	12:25	12:34	12:55	1:00	1:08
2:06	2:12	2:14	2:25	2:34	2:55	3:00	3:08
4:06	4:12	4:14	4:25	4:34	4:55	5:00	5:08
6:06	6:12	6:14	6:25	6:34	6:55	7:00	7:08
7:36	7:42	7:44	7:55	8:04	8:25	8:30	8:38

JTNP to Joshua Tree

G Jumbo Rocks	F Ryan Mountain	E Hidden Valley	B Boy Scout Trail	A Hw 62/ Park Blvd
10:04	10:14	10:26	10:32	11:00
12:04	12:14	12:26	12:32	1:00
2:04	2:14	2:26	2:32	3:00
4:04	4:14	4:26	4:32	5:00



Getting Around Inside the Park

Everyday - 8:30 AM to 8:00 PM • Shuttle Pickup from these locations every 30 minutes

Eastbound Route

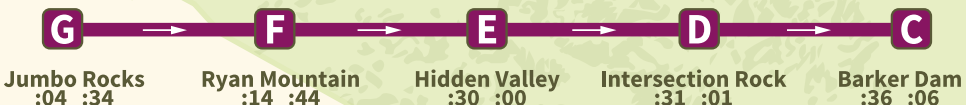
First Bus Leaves Barker Dam at 8:36 AM



Last Bus Leaves Barker Dam at 7:36 PM

Westbound Route

First Bus Leaves Jumbo Rocks at 8:34 AM



Last Bus Leaves Jumbo Rocks at 7:04 PM